PRODUCED BY AN AUTODESK EDUCATIONAL PRODUCT

SITE PLAN

JAGGAMPETA GRAM PANCHAYATI
PLAN SHOWING THE PROPOSED LAY-OUT
FOR HOUSE SITES IN S.NO'S. 60/2B,60/2C AND
61/1 OF JAGGAMPETA GRAM PANCHAYATI-
GODAVARI URBAN DEVELOPMENT
AUTHORITY-KAKINADA.
EAST GODAVARI DIST.

JAGGAMPETA GRAM PANCHAYATI
EXTRACT OF VILLAGE MAP
SCALE :- 1"=1650"- 0"
SITE UNDER REFERENCE

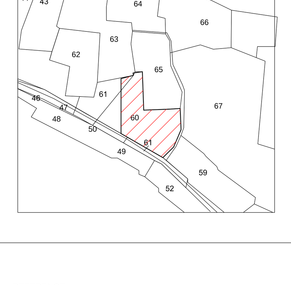

REFERENCE
PROPOSED LAY-OUT BOUNDARY
EXISTING LAY-OUT BOUNDARY
EXISTING ROADS
PROPOSED ROADS
LAND TO BE DISPOSED

LAY-OUT SITE :	AC	8.34CENTS
% OF ROADS (27.45) :	AC	2.29 CENTS
% OF OPEN SPACE (10.00)	AC	0.83CCENTS
UTILITY AREA:	AC	0.0417CENTS
ANIMATES :	AC	0.15ACCENTS
MORTGAGE PLOTS: (777080 AND 907D3S0)		
NO.OF PLOTS		101

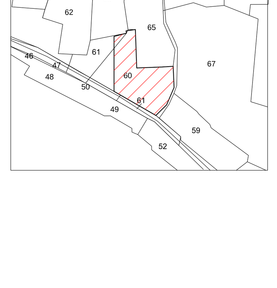

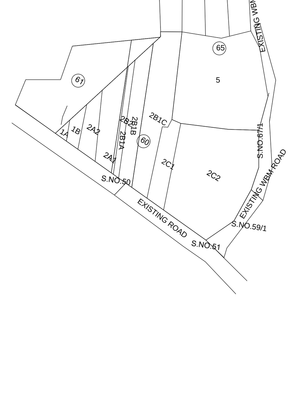

Individual Plot Area

S.No	Building Road	Plot Area Prop	Plot Width Road	Plot Width Prop	Plot Depth Road	Plot Depth Prop	Frontage Road	Frontage Prop
1	12.00M WIDE PROPOSED ROAD	156.00	212.25	6.00	15.38	16.88	13.00	14.38
2	12.00M WIDE PROPOSED ROAD	156.00	206.75	6.00	12.75	16.63	13.00	12.75
3	12.00M WIDE PROPOSED ROAD	156.00	200.75	6.00	12.75	16.63	13.00	12.75
4	12.00M WIDE PROPOSED ROAD	156.00	206.75	6.00	12.75	16.63	13.00	12.75
5	12.00M WIDE PROPOSED ROAD	156.00	206.75	6.00	12.75	16.63	13.00	12.75
6	12.00M WIDE PROPOSED ROAD	156.00	201.00	6.00	12.75	16.63	13.00	12.75
7	12.00M WIDE PROPOSED ROAD	156.00	190.00	6.00	11.38	16.63	13.00	11.38
8	12.00M WIDE PROPOSED ROAD	156.00	190.00	6.00	11.38	16.63	13.00	11.38
9	12.00M WIDE PROPOSED ROAD	156.00	190.00	6.00	11.38	16.63	13.00	11.38
10	12.00M WIDE PROPOSED ROAD	156.00	190.00	6.00	11.38	16.63	13.00	11.38
11	12.00M WIDE PROPOSED ROAD	156.00	190.00	6.00	11.38	16.63	13.00	11.38
12	12.00M WIDE PROPOSED ROAD	156.00	190.00	6.00	15.00	17.17	13.00	28.34
13	12.00M WIDE PROPOSED ROAD	156.00	190.00	6.00	15.00	17.17	13.00	28.34
14	12.00M WIDE PROPOSED ROAD	156.00	190.00	6.00	11.38	11.50	13.00	26.41
15	12.00M WIDE PROPOSED ROAD	156.00	190.00	6.00	11.38	16.63	13.00	9.14
16	12.00M WIDE PROPOSED ROAD	156.00	190.00	6.00	11.38	16.63	13.00	9.14
17	12.00M WIDE PROPOSED ROAD	156.00	190.00	6.00	11.38	16.63	13.00	9.14
18	12.00M WIDE PROPOSED ROAD	156.00	190.00	6.00	11.38	16.63	13.00	9.14
19	12.00M WIDE PROPOSED ROAD	156.00	190.00	6.00	11.38	16.63	13.00	9.14
20	12.00M WIDE PROPOSED ROAD	156.00	190.00	6.00	11.38	16.63	13.00	9.14
21	12.00M WIDE PROPOSED ROAD	156.00	190.00	6.00	11.38	16.63	13.00	9.14
22	12.00M WIDE PROPOSED ROAD	156.00	190.00	6.00	11.38	16.63	13.00	9.14
23	12.00M WIDE PROPOSED ROAD	156.00	190.00	6.00	11.38	16.63	13.00	9.14
24	12.00M WIDE PROPOSED ROAD	156.00	190.00	6.00	11.38	16.63	13.00	9.14
25	12.00M WIDE PROPOSED ROAD	156.00	190.00	6.00	11.38	16.63	13.00	9.14
26	12.00M WIDE PROPOSED ROAD	156.00	190.00	6.00	11.38	16.63	13.00	9.14
27	12.00M WIDE PROPOSED ROAD	156.00	190.00	6.00	11.38	16.63	13.00	9.14
28	12.00M WIDE PROPOSED ROAD	156.00	190.00	6.00	11.38	16.63	13.00	9.14
29	12.00M WIDE PROPOSED ROAD	156.00	190.00	6.00	11.38	16.63	13.00	9.14
30	12.00M WIDE PROPOSED ROAD	156.00	190.00	6.00	11.38	16.63	13.00	9.14
31	12.00M WIDE PROPOSED ROAD	156.00	190.00	6.00	11.38	16.63	13.00	9.14
32	12.00M WIDE PROPOSED ROAD	156.00	190.00	6.00	11.38	16.63	13.00	9.14
33	12.00M WIDE PROPOSED ROAD	156.00	190.00	6.00	11.38	16.63	13.00	9.14
34	12.00M WIDE PROPOSED ROAD	156.00	190.00	6.00	11.38	16.63	13.00	9.14
35	12.00M WIDE PROPOSED ROAD	156.00	190.00	6.00	11.38	16.63	13.00	9.14
36	12.00M WIDE PROPOSED ROAD	156.00	190.00	6.00	11.38	16.63	13.00	9.14
37	12.00M WIDE PROPOSED ROAD	156.00	190.00	6.00	11.38	16.63	13.00	9.14
38	12.00M WIDE PROPOSED ROAD	156.00	190.00	6.00	11.38	16.63	13.00	9.14
39	12.00M WIDE PROPOSED ROAD	156.00	190.00	6.00	11.38	16.63	13.00	9.14
40	12.00M WIDE PROPOSED ROAD	156.00	190.00	6.00	11.38	16.63	13.00	9.14
41	12.00M WIDE PROPOSED ROAD	156.00	190.00	6.00	11.38	16.63	13.00	9.14
42	12.00M WIDE PROPOSED ROAD	156.00	190.00	6.00	11.38	16.63	13.00	9.14
43	12.00M WIDE PROPOSED ROAD	156.00	190.00	6.00	11.38	16.63	13.00	9.14
44	12.00M WIDE PROPOSED ROAD	156.00	190.00	6.00	11.38	16.63	13.00	9.14
45	12.00M WIDE PROPOSED ROAD	156.00	190.00	6.00	11.38	16.63	13.00	9.14
46	12.00M WIDE PROPOSED ROAD	156.00	190.00	6.00	11.38	16.63	13.00	9.14
47	12.00M WIDE PROPOSED ROAD	156.00	190.00	6.00	11.38	16.63	13.00	9.14
48	12.00M WIDE PROPOSED ROAD	156.00	190.00	6.00	11.38	16.63	13.00	9.14
49	12.00M WIDE PROPOSED ROAD	156.00	190.00	6.00	11.38	16.63	13.00	9.14
50	12.00M WIDE PROPOSED ROAD	156.00	190.00	6.00	11.38	16.63	13.00	9.14
51	12.00M WIDE PROPOSED ROAD	156.00	190.00	6.00	11.38	16.63	13.00	9.14
52	12.00M WIDE PROPOSED ROAD	156.00	190.00	6.00	11.38	16.63	13.00	9.14
53	12.00M WIDE PROPOSED ROAD	156.00	190.00	6.00	11.38	16.63	13.00	9.14
54	12.00M WIDE PROPOSED ROAD	156.00	190.00	6.00	11.38	16.63	13.00	9.14
55	12.00M WIDE PROPOSED ROAD	156.00	190.00	6.00	11.38	16.63	13.00	9.14
56	12.00M WIDE PROPOSED ROAD	156.00	190.00	6.00	11.38	16.63	13.00	9.14
57	12.00M WIDE PROPOSED ROAD	156.00	190.00	6.00	11.38	16.63	13.00	9.14
58	12.00M WIDE PROPOSED ROAD	156.00	190.00	6.00	11.38	16.63	13.00	9.14
59	12.00M WIDE PROPOSED ROAD	156.00	190.00	6.00	11.38	16.63	13.00	9.14
60	12.00M WIDE PROPOSED ROAD	156.00	190.00	6.00	11.38	16.63	13.00	9.14
61	12.00M WIDE PROPOSED ROAD	156.00	190.00	6.00	11.38	16.63	13.00	9.14
62	12.00M WIDE PROPOSED ROAD	156.00	190.00	6.00	11.38	16.63	13.00	9.14
63	12.00M WIDE PROPOSED ROAD	156.00	190.00	6.00	11.38	16.63	13.00	9.14
64	12.00M WIDE PROPOSED ROAD	156.00	190.00	6.00	11.38	16.63	13.00	9.14
65	12.00M WIDE PROPOSED ROAD	156.00	190.00	6.00	11.38	16.63	13.00	9.14
66	12.00M WIDE PROPOSED ROAD	156.00	190.00	6.00	11.38	16.63	13.00	9.14
67	12.00M WIDE PROPOSED ROAD	156.00	190.00	6.00	11.38	16.63	13.00	9.14
68	12.00M WIDE PROPOSED ROAD	156.00	190.00	6.00	11.38	16.63	13.00	9.14
69	12.00M WIDE PROPOSED ROAD	156.00	190.00	6.00	11.38	16.63	13.00	9.14
70	12.00M WIDE PROPOSED ROAD	156.00	190.00	6.00	11.38	16.63	13.00	9.14
71	12.00M WIDE PROPOSED ROAD	156.00	190.00	6.00	11.38	16.63	13.00	9.14
72	12.00M WIDE PROPOSED ROAD	156.00	190.00	6.00	11.38	16.63	13.00	9.14
73	12.00M WIDE PROPOSED ROAD	156.00	190.00	6.00	11.38	16.63	13.00	9.14
74	12.00M WIDE PROPOSED ROAD	156.00	190.00	6.00	11.38	16.63	13.00	9.14
75	12.00M WIDE PROPOSED ROAD	156.00	190.00	6.00	11.38	16.63	13.00	9.14
76	12.00M WIDE PROPOSED ROAD	156.00	190.00	6.00	11.38	16.63	13.00	9.14
77	12.00M WIDE PROPOSED ROAD	156.00	190.00	6.00	11.38	16.63	13.00	9.14
78	12.00M WIDE PROPOSED ROAD	156.00	190.00	6.00	11.38	16.63	13.00	9.14
79	12.00M WIDE PROPOSED ROAD	156.00	190.00	6.00	11.38	16.63	13.00	9.14
80	12.00M WIDE PROPOSED ROAD	156.00	190.00	6.00	11.38	16.63	13.00	9.14
81	12.00M WIDE PROPOSED ROAD	156.00	190.00	6.00	11.38	16.63	13.00	9.14
82	12.00M WIDE PROPOSED ROAD	156.00	190.00	6.00	11.38	16.63	13.00	9.14
83	12.00M WIDE PROPOSED ROAD	156.00	190.00	6.00	11.38	16.63	13.00	9.14
84	12.00M WIDE PROPOSED ROAD	156.00	190.00	6.00	11.38	16.63	13.00	9.14
85	12.00M WIDE PROPOSED ROAD	156.00	190.00	6.00	11.38	16.63	13.00	9.14
86	12.00M WIDE PROPOSED ROAD	156.00	190.00	6.00	11.38	16.63	13.00	9.14
87	12.00M WIDE PROPOSED ROAD	156.00	190.00	6.00	11.38	16.63	13.00	9.14
88	12.00M WIDE PROPOSED ROAD	156.00	190.00	6.00	11.38	16.63	13.00	9.14
89	12.00M WIDE PROPOSED ROAD	156.00	190.00	6.00	11.38	16.63	13.00	9.14
90	12.00M WIDE PROPOSED ROAD	156.00	190.00	6.00	11.38	16.63	13.00	9.14
91	12.00M WIDE PROPOSED ROAD	156.00	190.00	6.00	11.38	16.63	13.00	9.14
92	12.00M WIDE PROPOSED ROAD	156.00	190.00	6.00	11.38	16.63	13.00	9.14
93	12.00M WIDE PROPOSED ROAD	156.00	190.00	6.00	11.38	16.63	13.00	9.14
94	12.00M WIDE PROPOSED ROAD	156.00	190.00	6.00	11.38	16.63	13.00	9.14
95	12.00M WIDE PROPOSED ROAD	156.00	190.00	6.00	11.38	16.63	13.00	9.14
96	12.00M WIDE PROPOSED ROAD	156.00	190.00	6.00	11.38	16.63	13.00	9.14
97	12.00M WIDE PROPOSED ROAD	156.00	190.00	6.00	11.38	16.63	13.00	9.14
98	12.00M WIDE PROPOSED ROAD	156.00	190.00	6.00	11.38	16.63	13.00	9.14
99	12.00M WIDE PROPOSED ROAD	156.00	190.00	6.00	11.38	16.63	13.00	9.14
100	12.00M WIDE PROPOSED ROAD	156.00	190.00	6.00	11.38	16.63	13.00	9.14
101	12.00M WIDE PROPOSED ROAD	156.00	190.00	6.00	11.38	16.63	13.00	9.14
1	12.00M WIDE EXISTING ROAD	156.00	170.00	6.00	15.38	11.57	13.00	26.45
2	12.00M WIDE EXISTING ROAD	156.00	180.75	6.00	15.38	15.38	13.00	15.38
3	12.00M WIDE EXISTING ROAD	156.00	180.75	6.00	15.38	15.38	13.00	15.38
4	12.00M WIDE EXISTING ROAD	156.00	180.75	6.00	15.38	15.38	13.00	15.38
5	12.00M WIDE EXISTING ROAD	156.00	180.75	6.00	15.38	15.38	13.00	15.38
6	12.00M WIDE EXISTING ROAD	156.00	180.75	6.00	15.38	15.38	13.00	15.38
7	12.00M WIDE EXISTING ROAD	156.00	180.75	6.00	15.38	15.38	13.00	15.38
8	12.00M WIDE EXISTING ROAD	156.00	180.75	6.00	15.38	15.38	13.00	15.38
9	12.00M WIDE EXISTING ROAD	156.00	180.75	6.00	15.38	15.38	13.00	15.38
10	12.00M WIDE EXISTING ROAD	156.00	180.75	6.00	15.38	15.38	13.00	15.38
11	12.00M WIDE EXISTING ROAD	156.00	180.75	6.00	15.38	15.38	13.00	15.38
12	12.00M WIDE EXISTING ROAD	156.00	180.75	6.00	15.38	15.38	13.00	15.38
13	12.00M WIDE EXISTING ROAD	156.00	180.75	6.00	15.38	15.38	13.00	15.38
14	12.00M WIDE EXISTING ROAD	156.00	180.75	6.00	15.38	15.38	13.00	15.38
15	12.00M WIDE EXISTING ROAD	156.00	180.75	6.00	15.38	15.38	13.00	15.38
16	12.00M WIDE EXISTING ROAD	156.00	180.75	6.00	15.38	15.38	13.00	15.38
17	12.00M WIDE EXISTING ROAD	156.00	180.75	6.00	15.38	15.38	13.00	15.38
18	12.00M WIDE EXISTING ROAD	156.00	180.75	6.00	15.38	15.38	13.00	15.38
19	12.00M WIDE EXISTING ROAD	156.00	180.75	6.00	15.38	15.38	13.00	15.38
20	12.00M WIDE EXISTING ROAD	156.00	180.75	6.00	15.38	15.38	13.00	15.38
21	12.00M WIDE EXISTING ROAD	156.00	180.75	6.00	15.38	15.38	13.00	15.38
22	12.00M WIDE EXISTING ROAD	156.00	180.75	6.00	15.38	15.38	13.00	15.38
23	12.00M WIDE EXISTING ROAD	156.00	180.75	6.00	15.38	15.38	13.00	15.38
24	12.00M WIDE EXISTING ROAD	156.00	180.75	6.00	15.38	15.38	13.00	15.38
25	12.00M WIDE EXISTING ROAD	156.00	180.75	6.00	15.38	15.38	13.00	15.38
26	12.00M WIDE EXISTING ROAD	156.00	180.75	6.00	15.38	15.38	13.00	15.38
27	12.00M WIDE EXISTING ROAD	156.00	180.75	6.00	15.38	15.38	13.00	15.38
28	12.00M WIDE EXISTING ROAD	156.00	180.75	6.00	15.38	15.38	13.00	15.38
29	12.00M WIDE EXISTING ROAD	156.00	180.75	6.00	15.38	15.38	13.00	15.38
30	12.00M WIDE EXISTING ROAD	156.00	180.75	6.00	15.38	15.38	13.00	15.38
31	12.00M WIDE EXISTING ROAD	156.00	180.75	6.00	15.38	15.38	13.00	15.38
32	12.00M WIDE EXISTING ROAD	156.00	180.75	6.00	15.38	15.38	13.00	15.38
33	12.00M WIDE EXISTING ROAD	156.00	180.75	6.00	15.38	15.38	13.00	15.38
34	12.00M WIDE EXISTING ROAD	156.00	180.75	6.00	15.38	15.38	13.00	15.38
35	12.00M WIDE EXISTING ROAD	156.00	180.75	6.00	15.38	15.38	13.00	15.38
36	12.00M WIDE EXISTING ROAD	156.00	180.75	6.00	15.38	15.38	13.00	15.38
37	12.00M WIDE EXISTING ROAD	156.00	180.75	6.00	15.38	15.38	13.00	15.38
38	12.00M WIDE EXISTING ROAD	156.00	180.75	6.00	15.38	15.38	13.00	15.38
39	12.00M WIDE EXISTING ROAD	156.00	180.75	6.00	15.38	15.38	13.00	15.38
40	12.00M WIDE EXISTING ROAD	156.00	180.75	6.00	15.38	15.38	13.00	15.38
41	12.00M WIDE EXISTING ROAD	156.00	180.75	6.00	15.38	15.38	13.00	15.38
42	12.00M WIDE EXISTING ROAD	156.00	180.75	6.00	15.38	15.38	13.00	15.38
43	12.00M WIDE EXISTING ROAD	156.00	180.75	6.00	15.38	15.38	13.00	15.38
44	12.00M WIDE EXISTING ROAD	156.00	180.75	6.00	15.38	15.38	13.00	15.38
45	12.00M WIDE EXISTING ROAD	156.00	180.75	6.00	15.38	15.38	13.00	15.38
46	12.00M WIDE EXISTING ROAD	156.00	180.75	6.00	15.38	15.38	13.00	15.38
47	12.00M WIDE EXISTING ROAD	156.00	180.75	6.00	15.38	15.38	13.00	15.38
48	12.00M WIDE EXISTING ROAD	156.00	180.75	6.00	15.38	15.38	13.00	15.38
49	12.00M WIDE EXISTING ROAD	156.00	180.75	6.00	15.38	15.38	13.00	15.38
50	12.00M WIDE EXISTING ROAD	156.00	180.75	6.00	15.38	15.38	13.00	15.38
51	12.00M WIDE EXISTING ROAD	156.00	180.75	6.00	15.38	15.38	13.00	15.38
52	12.00M WIDE EXISTING ROAD	156.00	180.75	6.00	15.38	15.38	13.00	15.38
53	12.00M WIDE EXISTING ROAD	156.00	180.75	6.00	15.38	15.38	13.00	15.38
54	12.00M WIDE EXISTING ROAD	156.00	180.75	6.00	15.38	15.38	13.00	15.38
55	12.00M WIDE EXISTING ROAD	156.00	180.75	6.00	15.38	15.38	13.00	15.38
56	12.00M WIDE EXISTING ROAD	156.00	180.75	6.00	15.38	15.38	13.00	15.38
57	12.00M WIDE EXISTING ROAD	156.00	180.75	6.00	15.38	15.38	13.00	15.38
58	12.00M WIDE EXISTING ROAD	156.00	180.75	6.00	15.38	15.38	13.00	15.38
59	12.00M WIDE EXISTING ROAD	156.00	180.75	6.00	15.38	15.38	13.00	15.38
60	12.00M WIDE EXISTING ROAD	156.00	180.75	6.00	15.38	15.38	13.00	15.38
61	12.00M WIDE EXISTING ROAD	156.00	180.75	6.00	15.38	15.38	13.00	15.38
62	12.00M WIDE EXISTING ROAD	156.00	180.75	6.00	15.38	15.38	13.00	15.38
63	12.00M WIDE EXISTING ROAD	156.00	180.75	6.00	15.38	15.38	13.00	15.38
64	12.00M WIDE EXISTING ROAD	156.00	180.75	6.00	15.38	15.38	13.00	15.38
65	12.00M WIDE EXISTING ROAD	156.00	180.75	6.00	15.38	15.38	13.00	15.38
66	12.00M WIDE EXISTING ROAD	156.00	180.75	6.00	15.38	15.38	13.00	15.38
67	12.00M WIDE EXISTING ROAD	156.00	180.75	6.00	15.38	15.38	13.00	15.38
68	12.00M WIDE EXISTING ROAD	156.00	180.75	6.00	15.38	15.38	13.00	15.38
69	12.00M WIDE EXISTING ROAD	156.00	180.75	6.00	15.38	15.38	13.00	15.38
70	12.00M WIDE EXISTING ROAD	156.00	180.75	6.00	15.38	15.38	13.00	15.38
71	12.00M WIDE EXISTING ROAD	156.00	180.75	6.00	15.38	15.38	13.00	15.38
72	12.00M WIDE EXISTING ROAD	156.00	180.75	6.00	15.38	15.38	13.00	15.38
73	12.00M WIDE EXISTING ROAD	156.00	180.75	6.00	15.38	15.38	13.00	15.38
74	12.00M WIDE EXISTING ROAD	156.00	180.75	6.00	15.38	15.38	13.00	15.38
75	12.00M WIDE EXISTING ROAD	156.00	180.75	6.00	15.38	15.38	13.00	15.38
76	12.00M WIDE EXISTING ROAD	156.00	180.75	6.00	15.38	15.38	13.00	15.38
77	12.00M WIDE EXISTING ROAD	156.00	180.75	6.00	15.38	15.38	13.00	15.38
78	12.00M WIDE EXISTING ROAD	156.00	180.75	6.00	15.38	15.38	13.00	15.38
79	12.00M WIDE EXISTING ROAD	156.00	180.75	6.00	15.38	15.38	13.00	15.38
80	12.00M WIDE EXISTING ROAD	156.00	180.75	6.00	15.38	15.38	13.00	15.38
81	12.00M WIDE EXISTING ROAD	156.00	180.75	6.00	15.38	15.38	13.00	15.38
82	12.00M WIDE EXISTING ROAD	156.00	180.75	6.00	15.38	15.38	13.00	15.38
83	12.00M WIDE EXISTING ROAD	156.00	180.75	6.00	15.38	15.38	13.00	15.38
84	12.00M WIDE EXISTING ROAD	156.00	180.75	6.00	15.38	15.38	13.00	15.38
85	12.00M WIDE EXISTING ROAD	156.00	180.75	6.00	15.38	15.38	13.00	15.38
86	12.00M WIDE EXISTING ROAD	156.00	180.75	6.00	15.38	15.38	13.00	15.38
87	12.00M WIDE EXISTING ROAD	156.00	180.75	6.00	15.38	15.38	13.00	15.38
88	12.00M WIDE EXISTING ROAD	156.00	180.75	6.00	15.38	15.38	13.00	15.38
89	12.00M WIDE EXISTING ROAD	156.00	180.75	6.00	15.38	15.38	13.00	15.38
90	12.00M WIDE EXISTING ROAD	156.00	180.75	6.00	15.38	15.38	13.00	15.38
91	12.00M WIDE EXISTING ROAD	156.00	180.75	6.00	15.38	15.38	13.00	15.38
92	12.00M WIDE EXISTING ROAD	156.00	180.75	6.00	15.38	15.38	13.00	15.38
93	12.00M WIDE EXISTING ROAD	156.00	180.75	6.00	15.38	15.38	13.00	15.38
94	12.00M WIDE EXISTING ROAD	156.00	180.75	6.00	15.38	15.38	13.00	15.38
95	12.00M WIDE EXISTING ROAD	156.00	180.75	6.00	15.38	15.38	13.00	15.38
96	12.00M WIDE EXISTING ROAD	156.00	180.75	6.00	15.38	15.38	13.00	15.38
97	12.00M WIDE EXISTING ROAD	156.00	180.75	6.00	15.38	15.38	13.00	15.38
98	12.00M WIDE EXISTING ROAD	156.00	180.75	6.00	15.38	15.38	13.00	15.38
99	12.00M WIDE EXISTING ROAD	156.00	180.75	6.00	15.38	15.38	13.00	15.38
100	12.00M WIDE EXISTING ROAD	156.00	180.75	6.00	15.38	15.38	13.00	15.38
101	12.00M WIDE EXISTING ROAD	156.00	180.75	6.00	15.38	15.38	13.00	15.38

TITLE NO/ OWNERS PROPERTY NO	SHEET NO. 1 DATE 09.03.2021
PROPOSED LAY-OUT FOR HOUSE SITES IN S.NO'S. 60/2B,60/2C AND 61/1 OF JAGGAMPETA GRAM PANCHAYATI-GODAVARI URBAN DEVELOPMENT AUTHORITY-KAKINADA EAST GODAVARI DISTRICT OWNERS :1 Gott Sree Ramalu S/O Satiraju 2 Medukuri Sree Gangaiyi Kartelaka W/O Medukuri Venka Krishna 3 S.Ram Raghkrishna S/O Satya Krishna Gott	
Approved by the Grama Sachivalayam Gram Panchayat Secretary Sri Gottimukkala Venkata Ramaiah	
PROJECT DETAIL	
Project : RESIDENTIAL	Zone Use : Residential
Authority : GODAVARI URBAN DEVELOPMENT AUTHORITY	Land Use Zone : Residential as Zone
Ward No / Village : PEDDAPURAM	Place Including Road Width : 30
Application Type : General Proposal	PTIN to Building Plan Path :
Proposal Type : Layout Plan	Layout Plan Path :
Nature of Development Site :	Housing Site
	Double Decker Housing Site
Location : OP Land Area	Rural
Sub Location : NA	Town
Area of Layout Development	Rural
Region : Other	Other
AREA DETAILS	SQ.MT.
AREA OF LAND (Minimum)	2 - (Acres) 8333.33
Deduction for Roads/Utilities	
Left Land Owned Land Area	111.27
Total	111.27